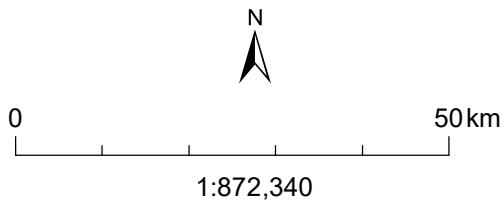







# Vacant Trapline(s) Chapleau Work Centre

January 30, 2023



-  Vacant Trapline Area
-  MNR District
-  First Nation Reserve
-  Regulated Provincial Park
-  Conservation Reserve

**Disclaimer:**  
This map is illustrative only. Do not rely on this map for legal administrative purposes. Do not rely on it as being a precise indicator of routes, locations of features, or as a guide to navigation. This map may contain cartographic errors or omissions.

**Data Sources:**  
Ministry of Natural Resources and Forestry, 2023

**Projected Coordinate System:**  
MNR Lambert Conformal Conic

**Geographic Coordinate System:**  
GCS North American 1983

Produced by the Ministry of Natural Resources and Forestry.  
© 2023, King's Printer for Ontario  
Published 2023-01-30

